

AP Human Geography Summer Assignment

Mr. Klinck

If you run into difficulty that cannot be handled independently, you may e-mail me at robklinck@lvhs.org for assistance. Part one of this assignment is due the first day of class for a test grade: remember, in AP, there is NO EXCUSE for late work.

PART 1: URBAN WALK

Tour your neighborhood (no more than a 4-6 block radius) by foot, using the eye of a geographer to discern patterns in the landscape. Complete the following components based on your observations.

1. Create a mental map of your neighborhood. Remember to include all the parts of a good map: direction, scale, symbols, date and title. (**do not use an existing map for reference.** This map should reflect your observations and perspective of your neighborhood.)
2. Write a 1-2 page paper (double spaced, size 12 font, word processed) that addresses these considerations:
 - a. location of the neighborhood (include the relative and absolute);
 - b. amenities provided in the neighborhood;
 - c. building materials;
 - d. the role of the street;
 - e. ease of access for walks, cars;
 - f. access to public transportation;
 - g. location of houses on their lots;
 - h. access to nearby economic and cultural activities;
 - i. age distribution of the population.

PART 2: Physical and Political Identification

AP Human Geography is not a traditional geography class. Instead of learning about the locations of physical and political features, this course focuses on the interactions between humans and their environment and between human populations.

As a prerequisite to the course, AP Human Geography students are expected to enter class with a basic understanding of the physical and political geography of the world - the locations of the continents and oceans, the arrangement of regions, and the locations of countries and cities found within each of these regions.

Attached you will find a series of maps that should be labeled and studied throughout the summer. You will be presented with a map quiz at the beginning of each class until we have successfully tested each region. You will be required to score a 70% on each map before you can continue onto the next map.

Countries You Must Know

<u>Asia</u>	<u>Middle East</u>	<u>Europe</u>	<u>Europe cont.</u>	<u>L.A contd.</u>
Russia	Pakistan	France	Estonia	Chile
China	Iraq	Germany	Belarus	Argentina
S. Korea	Iran	Sweden	Kosovo	Paraguay
N. Korea	Afghanistan	Greece	Latvia	Uruguay
Mongolia	Yemen	Spain	Lithuania	Dominican Rep.
Nepal	Armenia	UK	Former Yugoslavia	Haiti
Laos	Georgia	Denmark	<u>North America</u>	Cuba
India	Azerbaijan	Poland	Canada	Jamaica
Vietnam	Israel	Austria	United States	El Salvador
Cambodia	Saudi Arabia	Italy	Mexico	Belize
Thailand	Turkey	Switzerland	<u>Pacific</u>	<u>Africa</u>
Myanmar (burma)	Syria	Belgium	Australia	Algeria
Bhutan	Jordan	Netherlands	New Zealand	Angola
Nepal	Lebanon	Romania	<u>Latin/South Amer</u>	Benin
Bangladesh	UAE	Croatia	Guatemala	Botswana
Sri Lanka	Tajikstan	Ukraine	Honduras	Burkina Faso
Philippines	Turkmenistan	Czech Rep.	Nicaragua	Burundi
Japan	Uzbekistan	Bosnia Herzegovina	Costa Rica	Cameroon
Taiwan	Kyrgyzstan	Serbia	Panama	Cape Verde
Malaysia	Palestine	Iceland	Brazil	Central African Rep
Singapore	Cyprus	Ireland	Bolivia	Chad
Indonesia	Kuwait	Norway	Peru	Comoros
Papa New Guinea	Bahrain	Vatican City	Ecuador	Congo
	Oman	Finland	Venezuela	Djibouti
	Qatar	Bulgaria	Colombia	Egypt

Africa continued	
Equatorial Guinea	Somalia
Ethiopia	South Africa
Gabon	South Sudan
Gambia	Sudan
Ghana	Swaziland
Guinea	Tanzania
Kenya	Togo
Liberia	Tunisia
Libya	Uganda
Madagascar	Western Sahara
Mali	Zambia
Morocco	Zimbabwe
Mozambique	
Namibia	
Niger	
Nigeria	
Rwanda	
Senegal	
Sierra Leone	

1. World Continents and Oceans

Objective: Students will be able to identify and label each of the world continents and oceans when provided a blank map of the world.

Continents: Africa, Antarctica, Asia, Australia, Europe, North America, South America

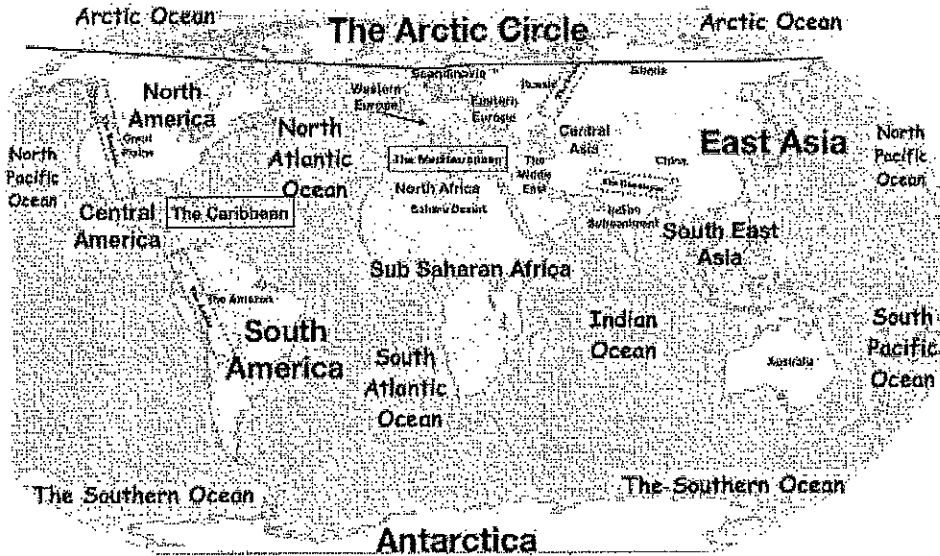
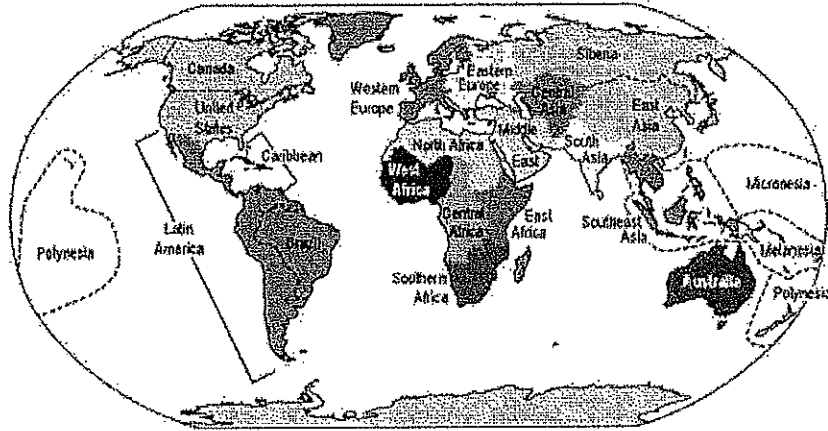
Oceans: Arctic, Atlantic, Indian, Pacific, Southern

The Physical World
Continents and Oceans

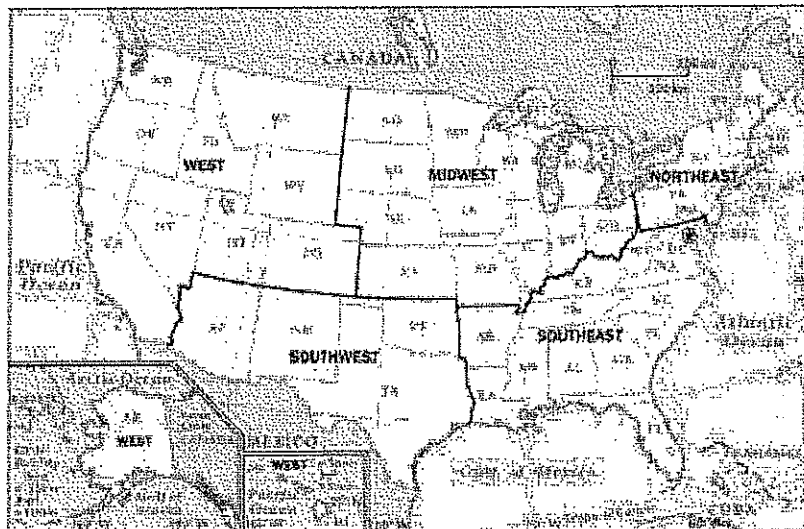
Provided by: graphitemaps.com

Name the Continents			Name the Oceans		
1 _____	4 _____	6 _____	8 _____	11 _____	
2 _____	5 _____	7 _____	9 _____	12 _____	
3 _____			10 _____		

WORLD REGIONS YOU MUST KNOW

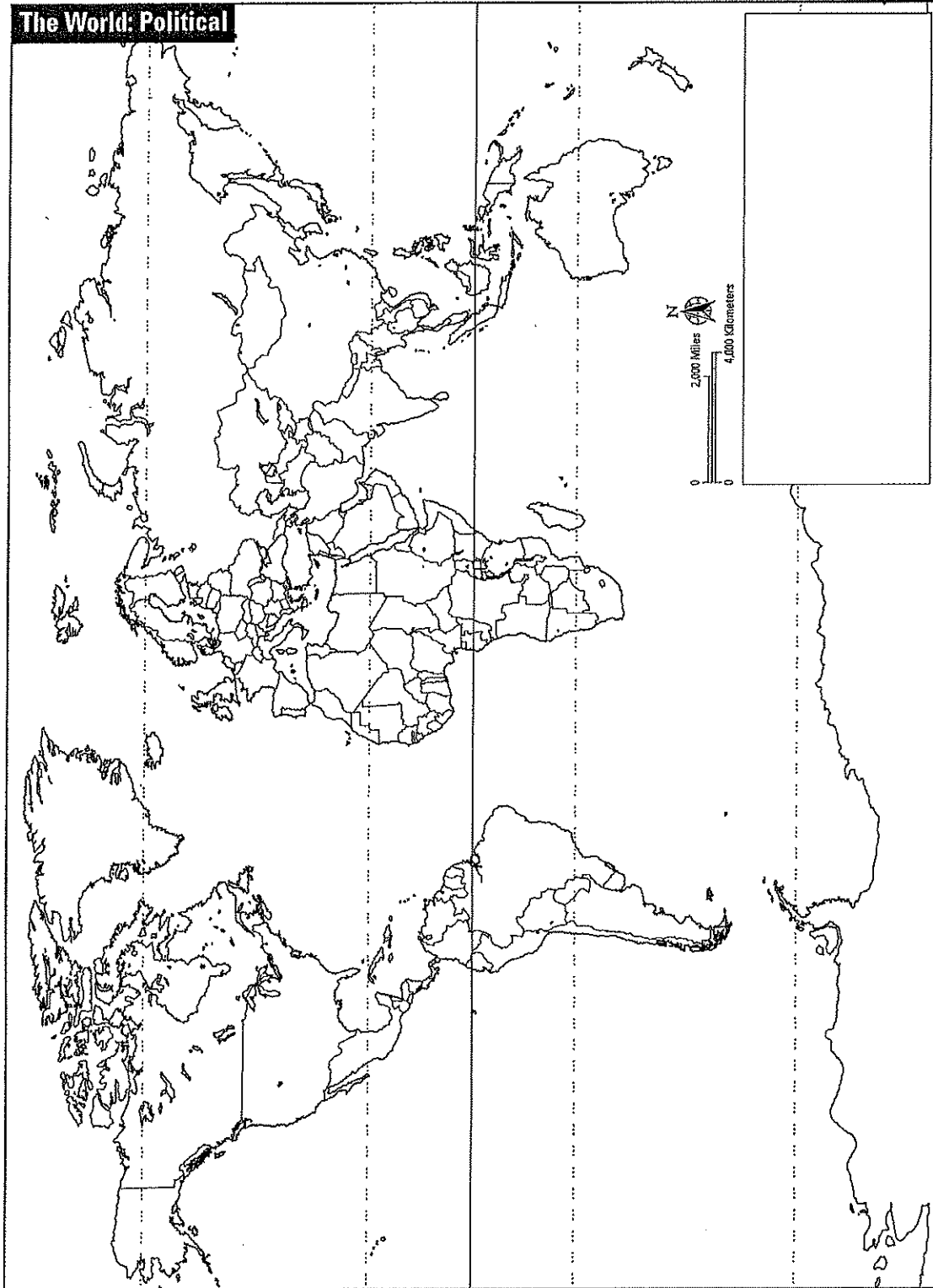


REGIONS OF THE UNITED STATES



CITIES YOU MUST KNOW

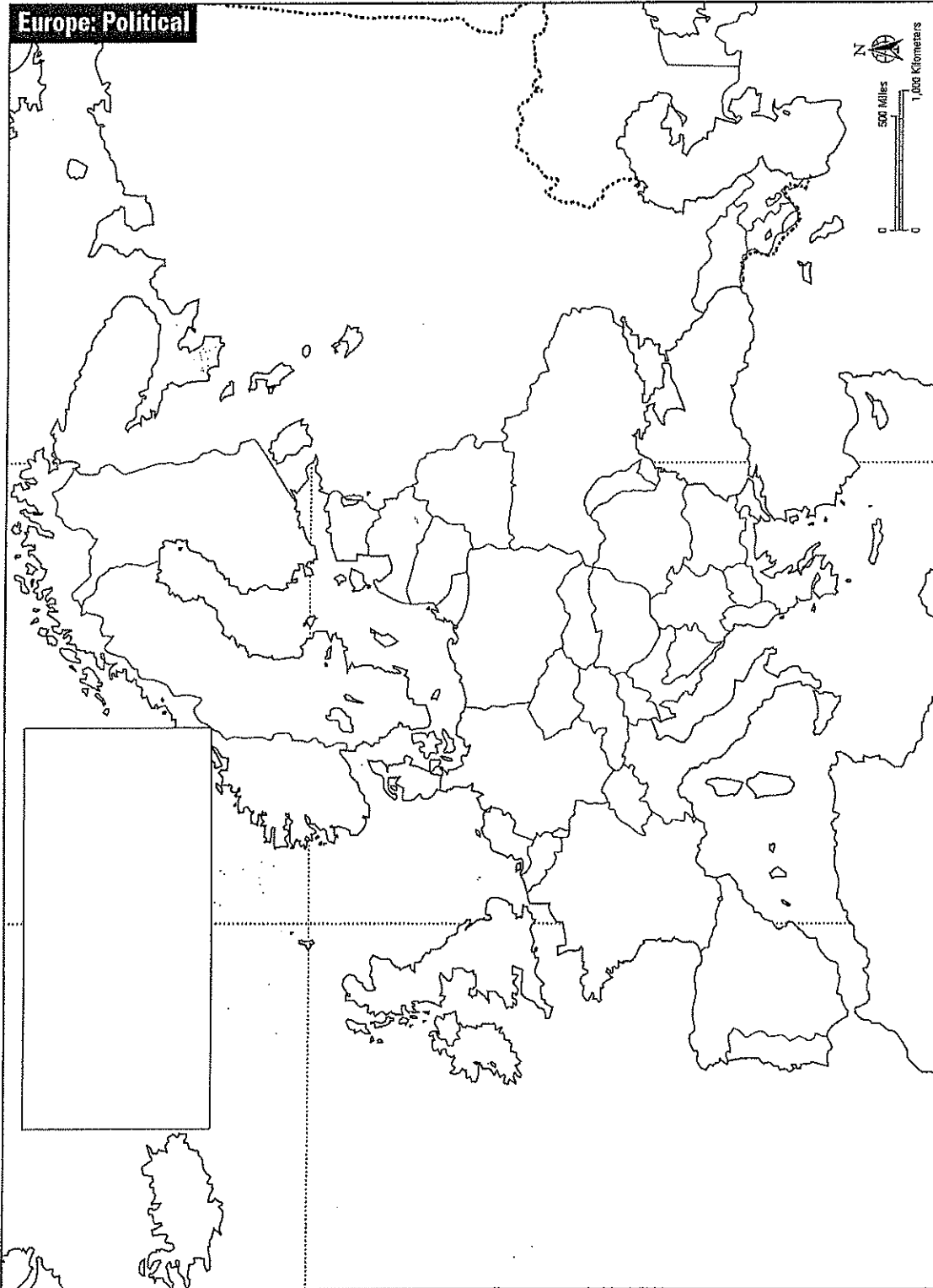
SW Asia & North Africa	Europe	Asia
Cairo, Egypt Tripoli, Libya Tehran, Iran Kabul, Afghanistan Ankara, Turkey Istanbul, Turkey Baghdad, Iraq Jerusalem, Israel Tel Aviv, Israel Riyadh, Saudi Arabia Mecca, Saudi Arabia Dubai, U.A.E.	Amsterdam, Netherlands Rotterdam, Netherlands Berlin, Germany London, England Madrid, Spain Paris, France Rome, Italy Vienna, Austria Bucharest, Romania Budapest, Hungary Prague, Czech Republic Warsaw, Poland Kiev, Ukraine Moscow, Russia St. Petersburg, Russia Vladivostok, Russia	Calcutta, India Delhi, India Islamabad, Pakistan Karachi, Pakistan Mumbai (Bombay), India New Delhi, India Beijing, China Hong Kong, China Shanghai, China Pyongyang, North Korea Seoul, South Korea
Pacific Rim	Latin America	Africa
Jakarta, Indonesia Manila, Philippines Osaka-Kyoto, Japan Singapore, Singapore Tokyo, Japan Sydney, Australia	Bogotá, Colombia Buenos Aires, Argentina Havana, Cuba Lima, Peru Mexico City, Mexico Brasília, Brazil Rio de Janeiro, Brazil São Paulo, Brazil Santiago, Chile	Lagos, Nigeria Abuja, Nigeria Nairobi, Kenya Cape Town, South Africa Johannesburg, South Africa
		North America
		Boston, Massachusetts Chicago, Illinois Dallas, Texas Los Angeles, California New York, New York St. Louis, Missouri San Francisco, California Washington, D.C.



- Use as a Regional Reference

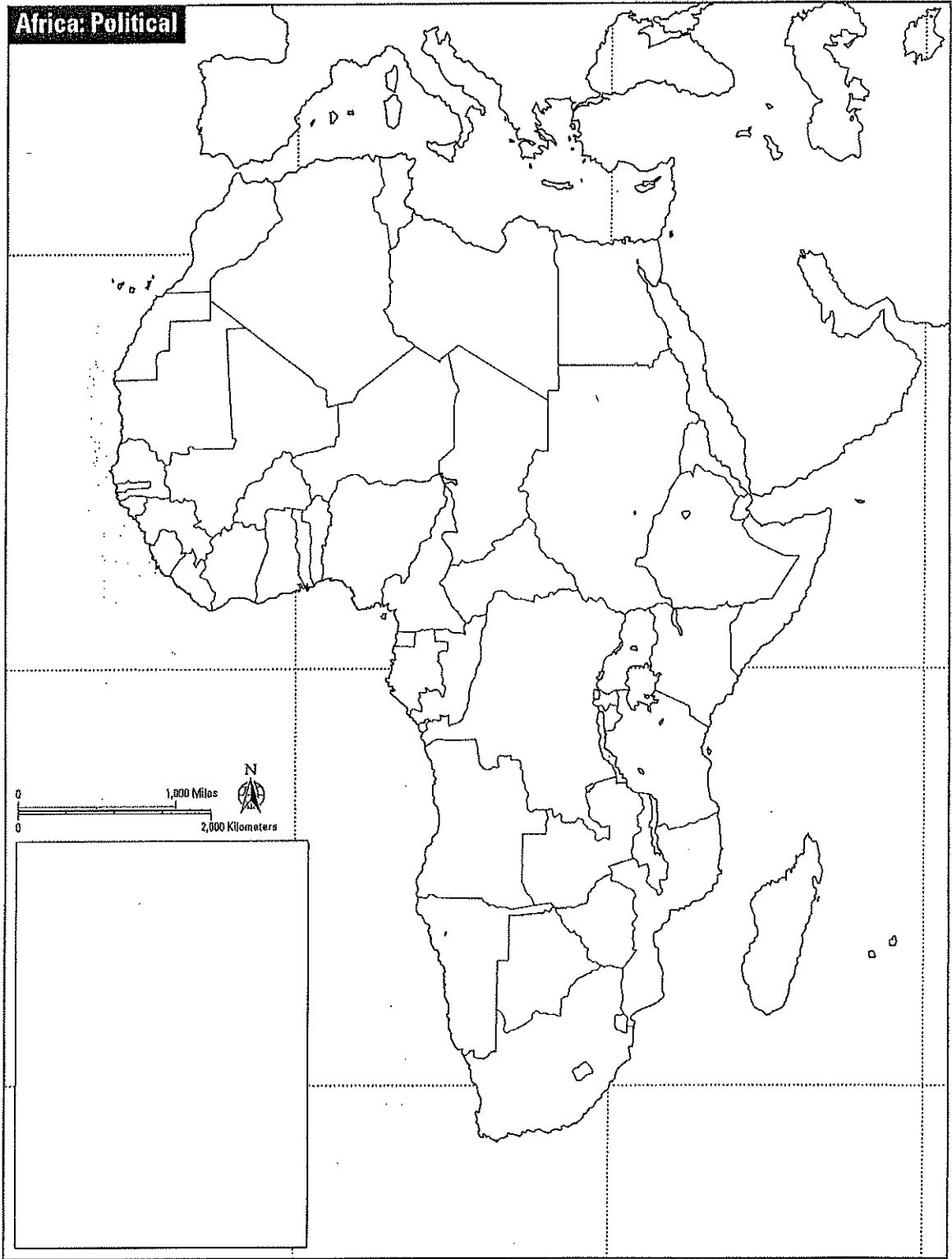
© McDougal Littell Inc. All rights reserved.

Name _____ Date _____



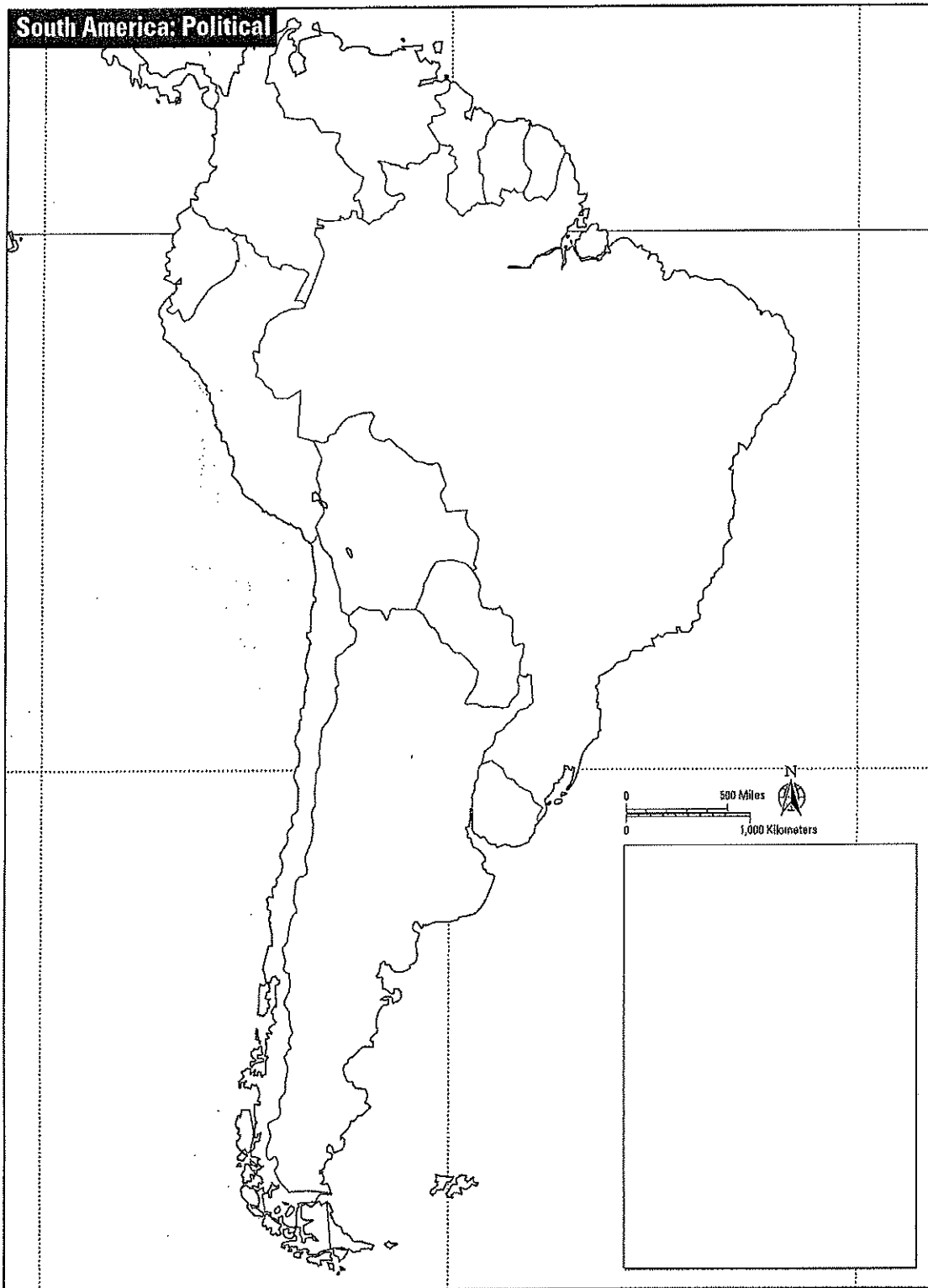
© McDougal Littell Inc. All rights reserved.

Name _____ Date _____



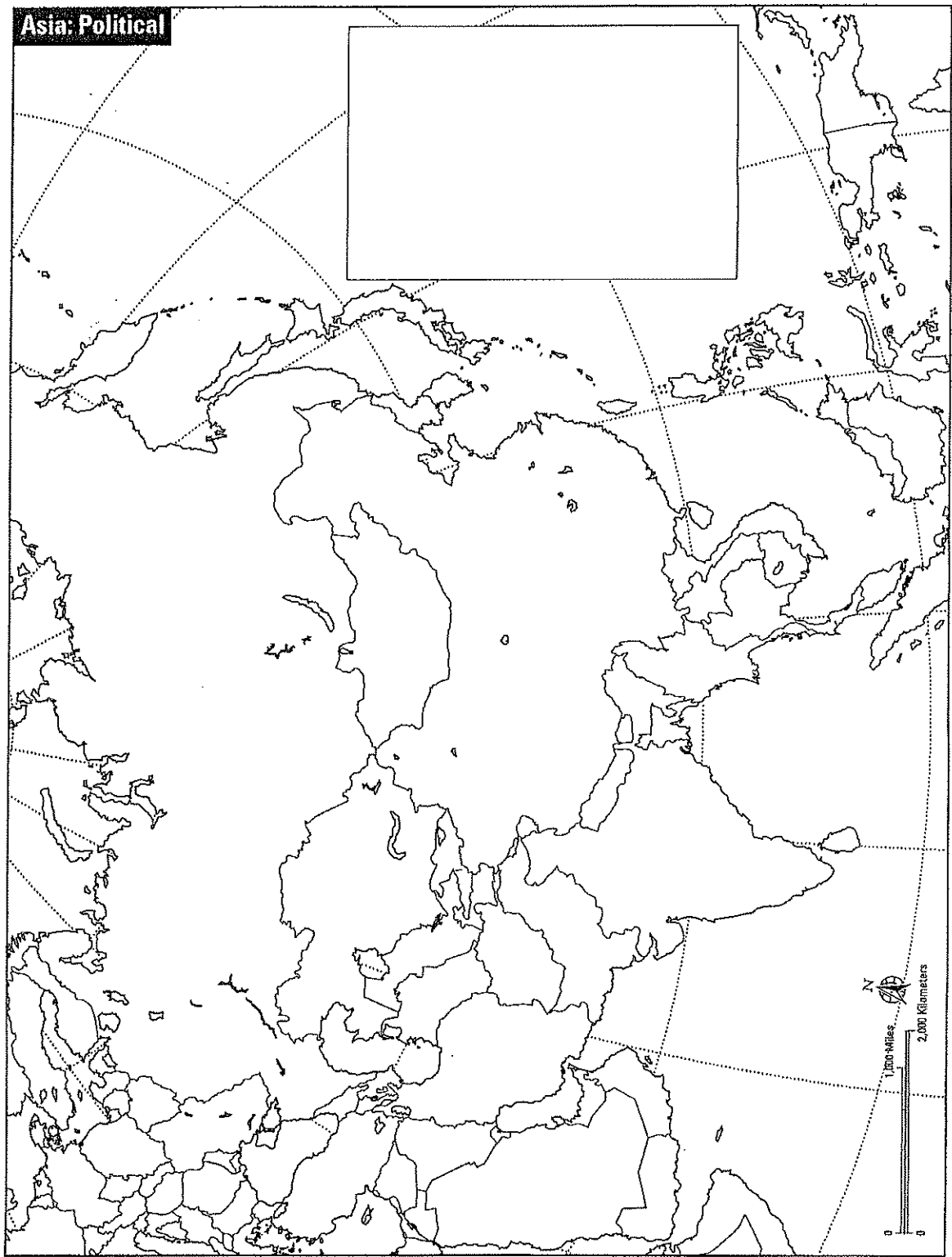
© McDougal Littell Inc. All rights reserved.

Name _____ Date _____



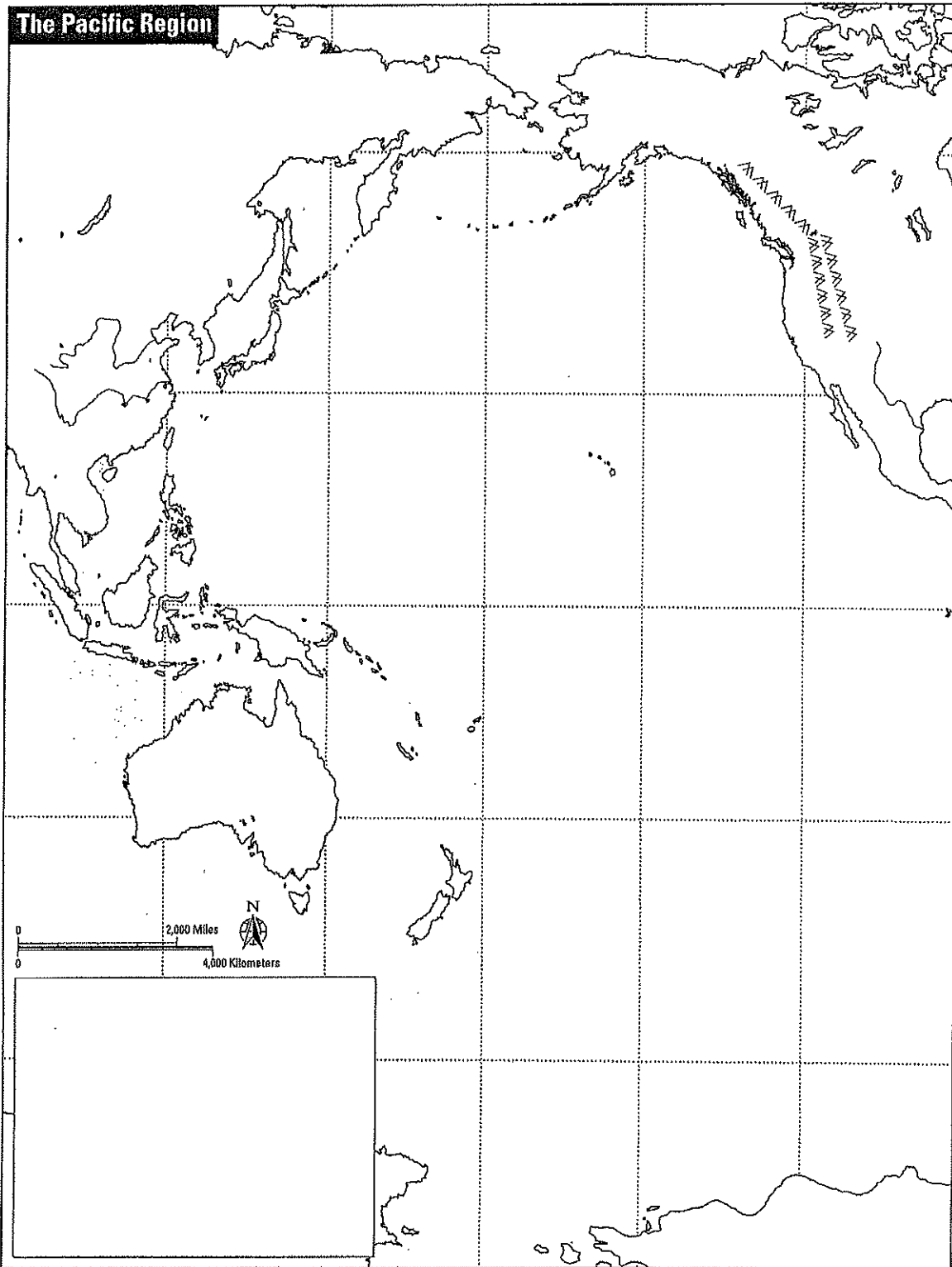
© McDougal Littell Inc. All rights reserved.

Name _____ Date _____

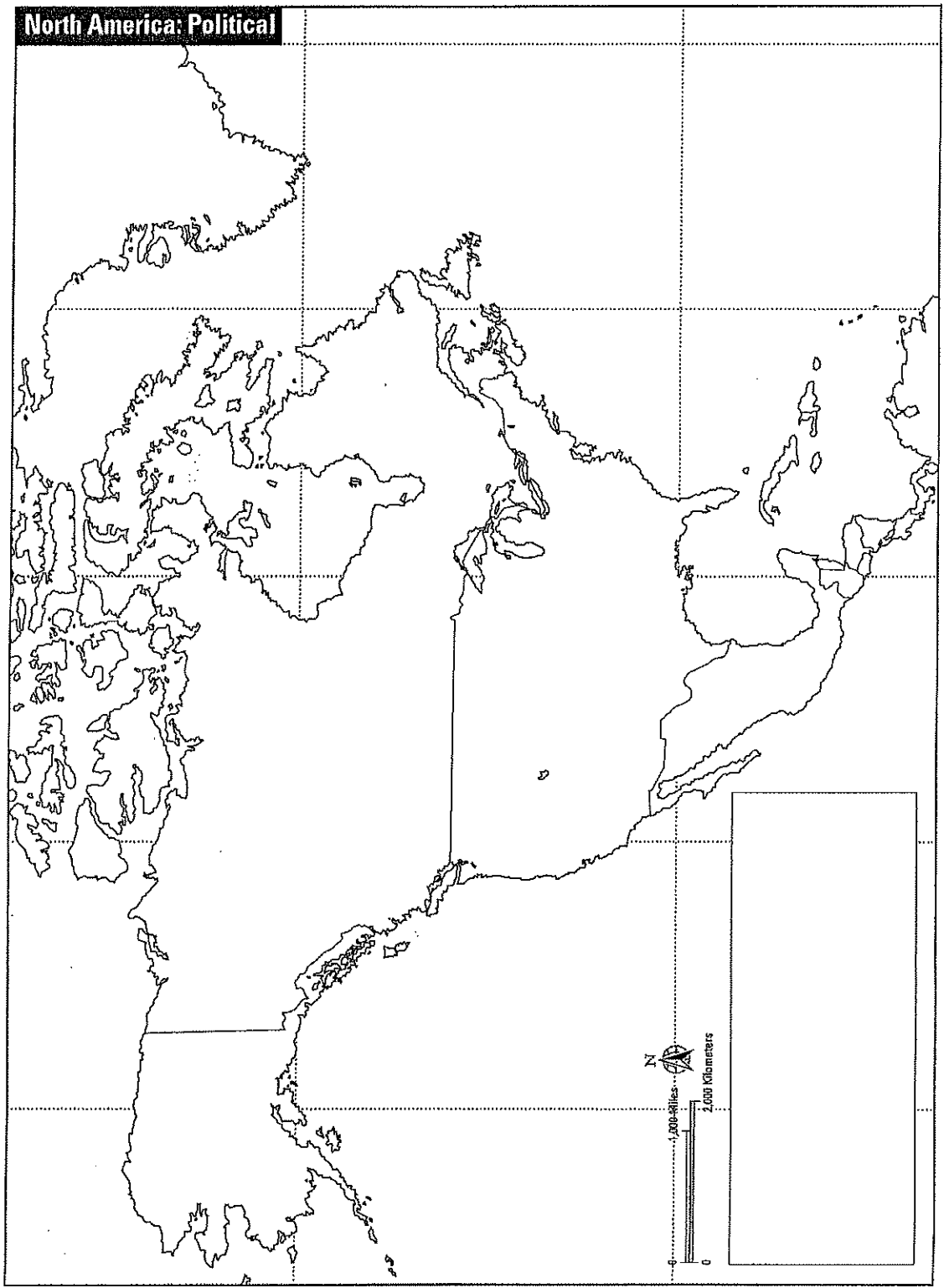


© McDougal Littell Inc. All rights reserved.

Name _____ Date _____

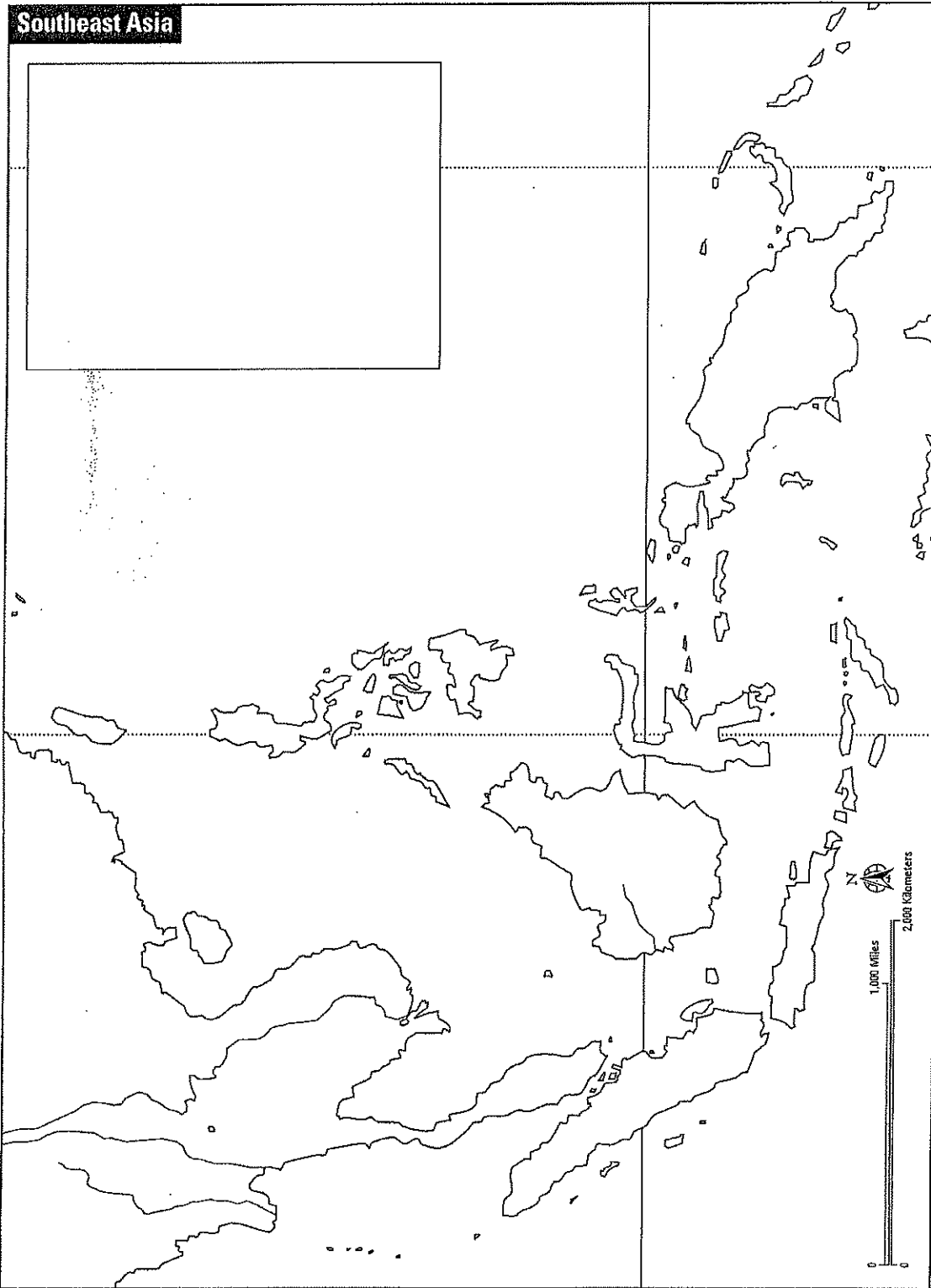


© McDougal Littell Inc. All rights reserved.

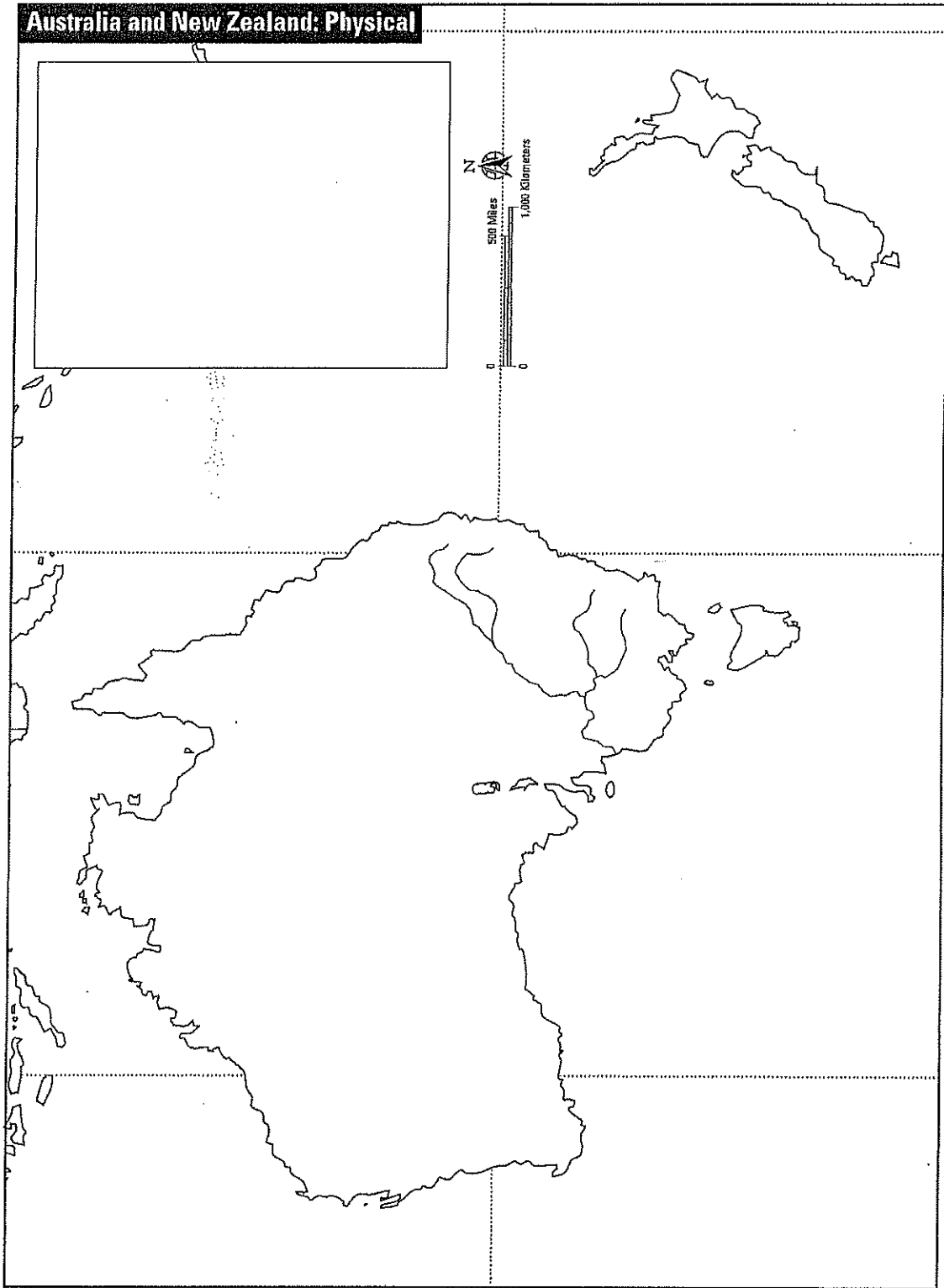


© McDougal Littell Inc. All rights reserved.

Name _____ Date _____

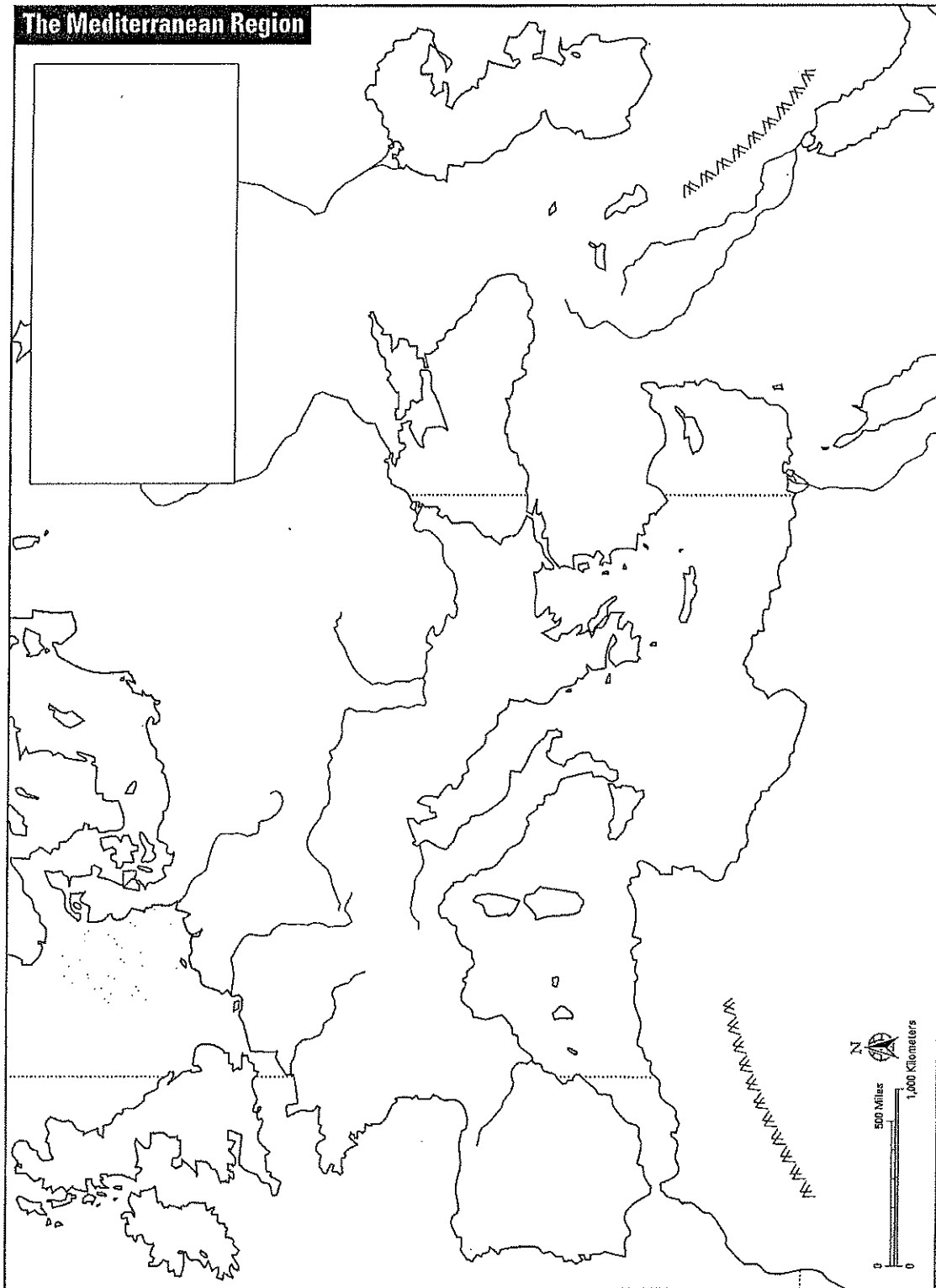


© McDougal Littell Inc. All rights reserved.



© McDougal Littell Inc. All rights reserved.

Name _____ Date _____



© McDougal Littell Inc. All rights reserved.

10. States of the United States

Objective: Students will be able to identify and label a selection of states comprising the United States when provided a blank map of the United States.

States: Identify all of the 50 states.

